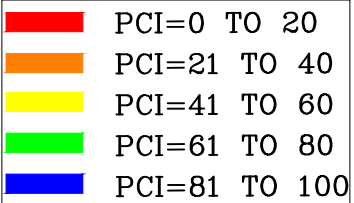
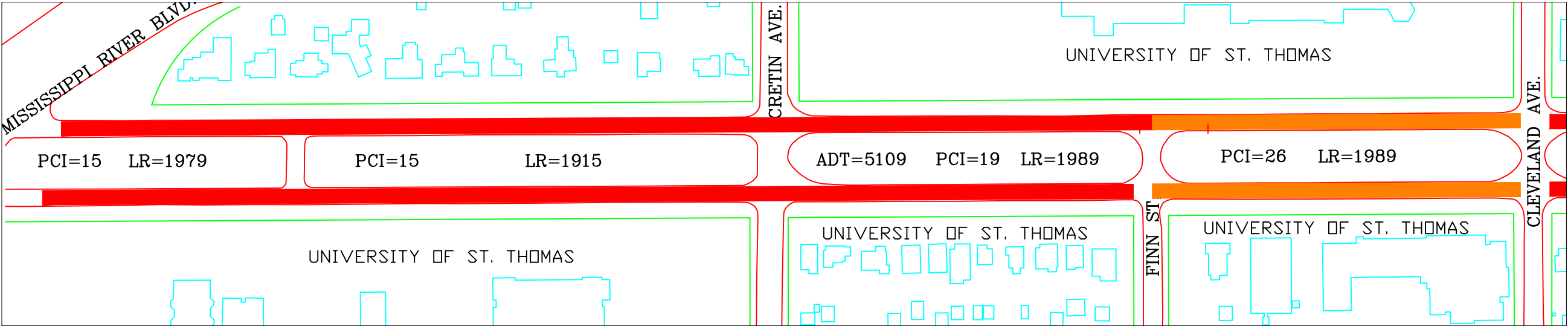
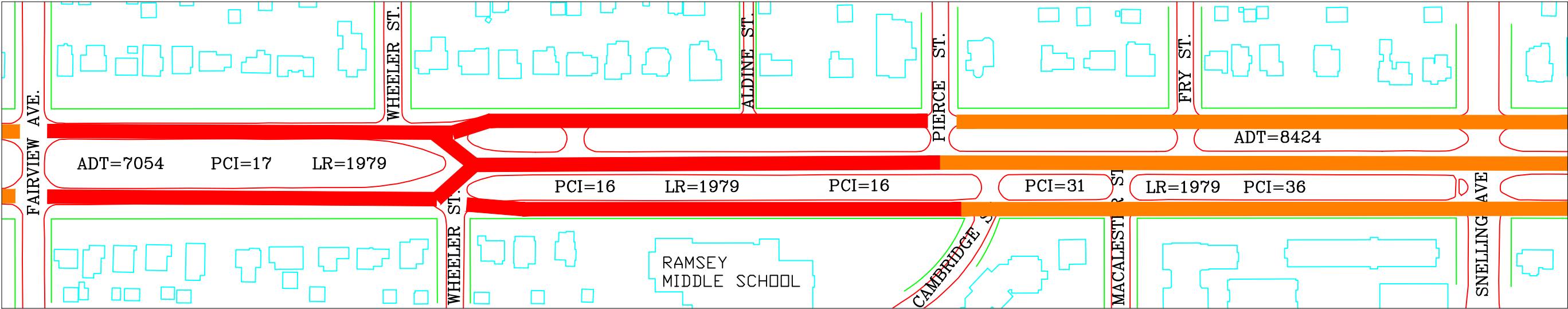
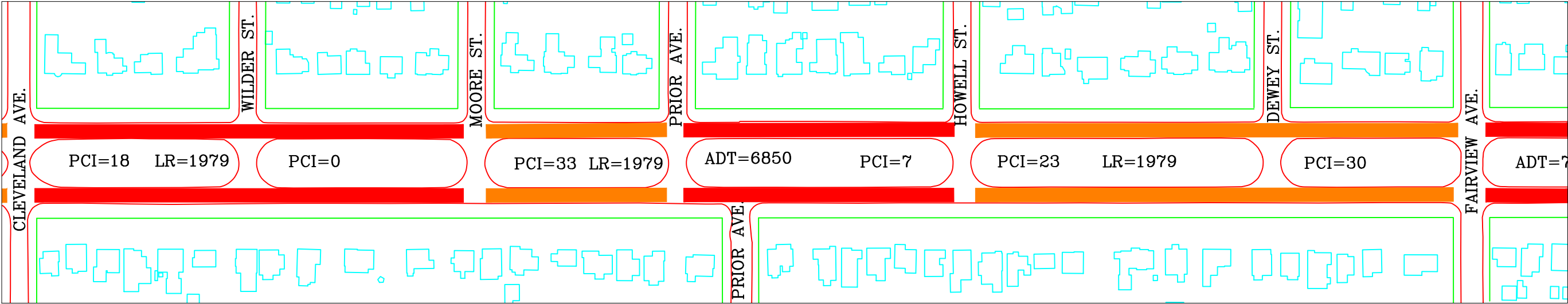


c:\Users\mcathe\appdata\local\temp\AcPublish_22708\Summit Full Map (003).dwg Aug 16, 2022 - 1:07pm



LR=LAST RECONSTRUCTED ADT=ANNUAL DAILY TRAFFIC PCI=PAVEMENT CONDITION INDEX



SUMMIT AVENUE



DESIGNED
DRAWN
APPROVED

ERM
ERM
BRM

I HEREBY CERTIFY THAT THIS PLAN WAS PREPARED BY ME OR UNDER MY DIRECT SUPERVISION AND THAT I AM A DULY LICENSED PROFESSIONAL ENGINEER UNDER THE LAWS OF THE STATE OF MINNESOTA

Signature: _____ Date: _____
BARBARA R. MUNDAHL Lic. No. _____

SUMMIT AVENUE

PROJECT:
DRAWER:
DWG. NO.

STATE PROJECT NUMBER:
CAD NAME: PROJECTS/CURRENT/SUMMIT FULL MAP/DWG
DATE: 8/16/2022 SHEET NO. 1 OF 3 SHEETS

